

MUNICIPALITY OF MONROEVILLE
ALLEGHENY COUNTY, PENNSYLVANIA

ORDINANCE NO. 1881

AN ORDINANCE OF THE MUNICIPALITY OF MONROEVILLE, ALLEGHENY COUNTY, PENNSYLVANIA, GRANTING A TWENTY (20) FOOT RIGHT-OF-WAY FOR THE PURPOSE OF INGRESS AND EGRESS FOR VEHICULAR AND PEDESTRIAN ACCESS TO LOTS 131, 132, 133, 134, 135 AND 136 ADJACENT TO FOURTH AVENUE IN THE MELLON ROUTH PLAN IN THE MUNICIPALITY OF MONROEVILLE; AUTHORIZING THE PROPER MUNICIPAL OFFICIALS TO EXECUTE THE EASEMENT.

NOW, THEREFORE, BE IT ORDAINED AND ENACTED by the Council of the Municipality of Monroeville and it is hereby ordained and enacted as follows:


SECTION 1. The Council of the Municipality of Monroeville hereby grants a twenty (20) foot easement for ingress and egress for vehicular and pedestrian access to 131, 132, 133, 134, 135 and 136 in the Mellon Routh Plan adjacent to Fourth Avenue located in the Municipality of Monroeville, Allegheny County, Pennsylvania. A detailed description and plot plan is attached hereto and incorporated herein as Exhibit "A".

SECTION 2. The proper municipal officials are authorized to execute the easement described in Section 1 of this Ordinance. The Municipal Solicitor is hereby authorized to record said easement in the Recorder of Deeds Office of Allegheny County, Pennsylvania.

SECTION 3. Any Ordinance or part of an Ordinance in conflict herewith is hereby repealed.


ORDAINED AND ENACTED INTO LAW THIS 8th day of March, 1994.

ATTEST:



Mary Ann Nau
Municipal Manager

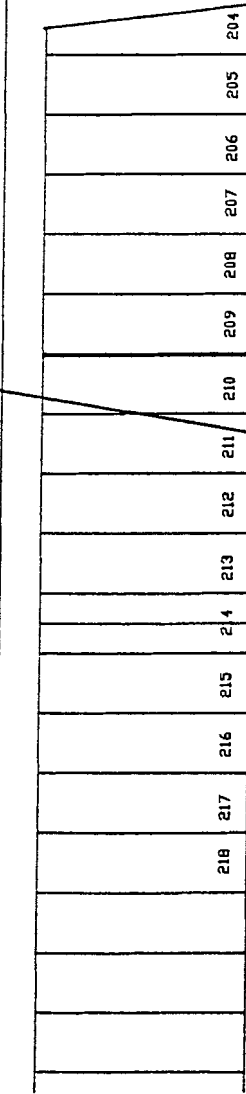
MUNICIPALITY OF MONROEVILLE

By: 

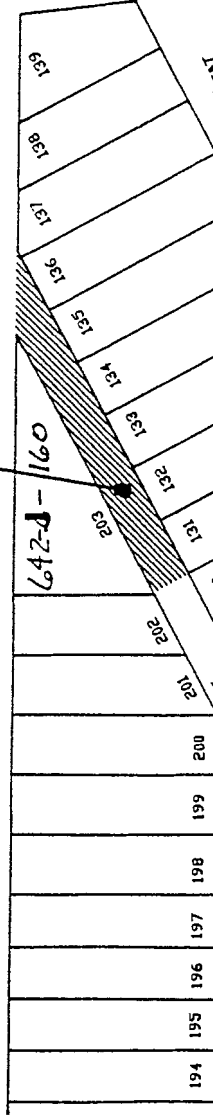
Thomas R. Schuerger
Mayor

ENTERED INTO LEGAL BOOK ON March 18, 1994

ACCESS
EASEMENT



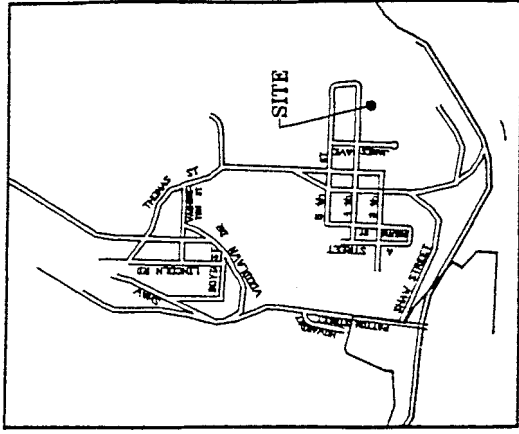
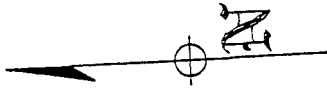
Fourth Avenue 50' R/W



Alley 20' R/W



Second Street 50' R/W



LOCATION MAP

Access Easement
Unnamed Alley
Mellon Routh Plan

SIZE	FSCM NO.	DWG NO.	REV
		0:\BUCKY.DWG	
SCALE 1" = 100'			DRAWN BY F. Thomas Zeglin, P.E.